

Clean Energy Development and Services (CEDS)



Property Information Sheet

Property or Site Name VSP Public Safety Driving Track Facility
Address 1875 Ridge Rd
City State Zip Blackstone, VA23824
County Nottoway County

Property Size Acres 22,356.6 acres
GPS Coordinates 37.040925, -77.977450
Number of sites in Parcel 1
Annual Energy Usage (Parcel) ?? kWh
Utility Provider Other non-jurisdictional



Esri ArcGIS Screenshot

Area for Potential PV Installation will have to be determined

Table 1: Solar PV Potential for Property.

Solar Array needed to meet Annual Kwh Demand	? MW (kW DC)
Annual Solar Insolation at Site	5.05 (kWh/m2/Day)

ANNUAL ENERGY DATA NOT AVAILABLE AT THIS TIME

Site overview

The Virginia State Police facility is located within an enormous parcel. The DGS acreage is listed at 680.68 and the parcel acreage listed in the Nottoway County GIS is 680.69. The GIS calculation of the parcel is 22,356.6 acres. The parcel owner is listed as Commonwealth of Virginia.

The parcel is mostly forested and somewhat hilly terrain with various infrastructure throughout including an airfield.

Facilities within the Parcel

VSP Public Safety Driving Track Facility
Fort Pickett Army Training Facility

Nearby State Entities

VPISU S. Piedmont AREC is a higher education facility managed by Virginia Tech.





VSP Public Safety Driving Track Facility
1875 Ridge Rd
Blackstone, VA23824
Nottoway County



Esri ArcGIS Screenshot



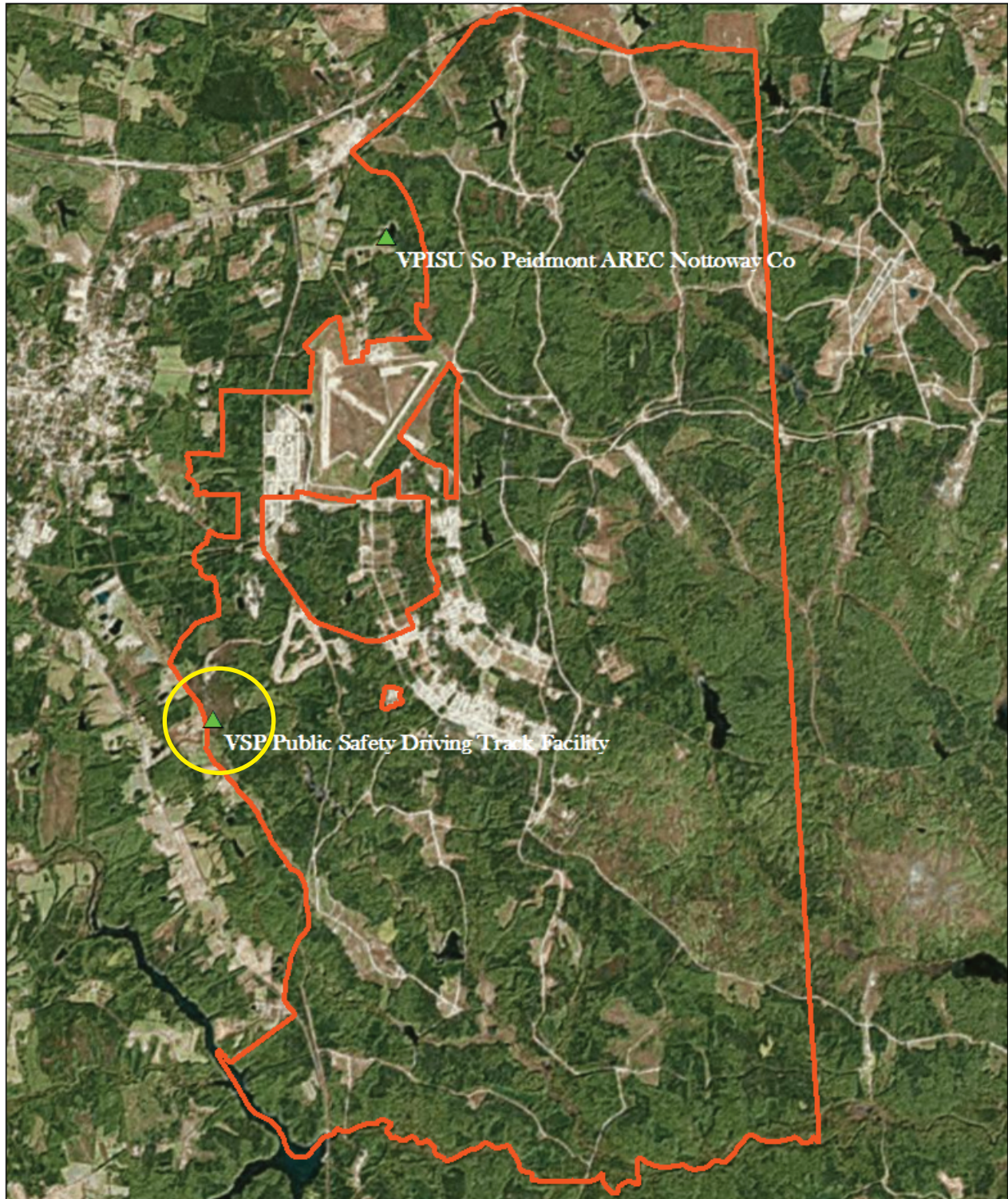
 Camp Pickett Boundary
 DGS Points




VSP Public Safety Driving Track Facility
1875 Ridge Rd
Blackstone, VA23824
Nottoway County



Esri ArcGIS Screenshot



 Camp Pickett Boundary
 DGS Points



VSP Public Safety Driving Track Facility

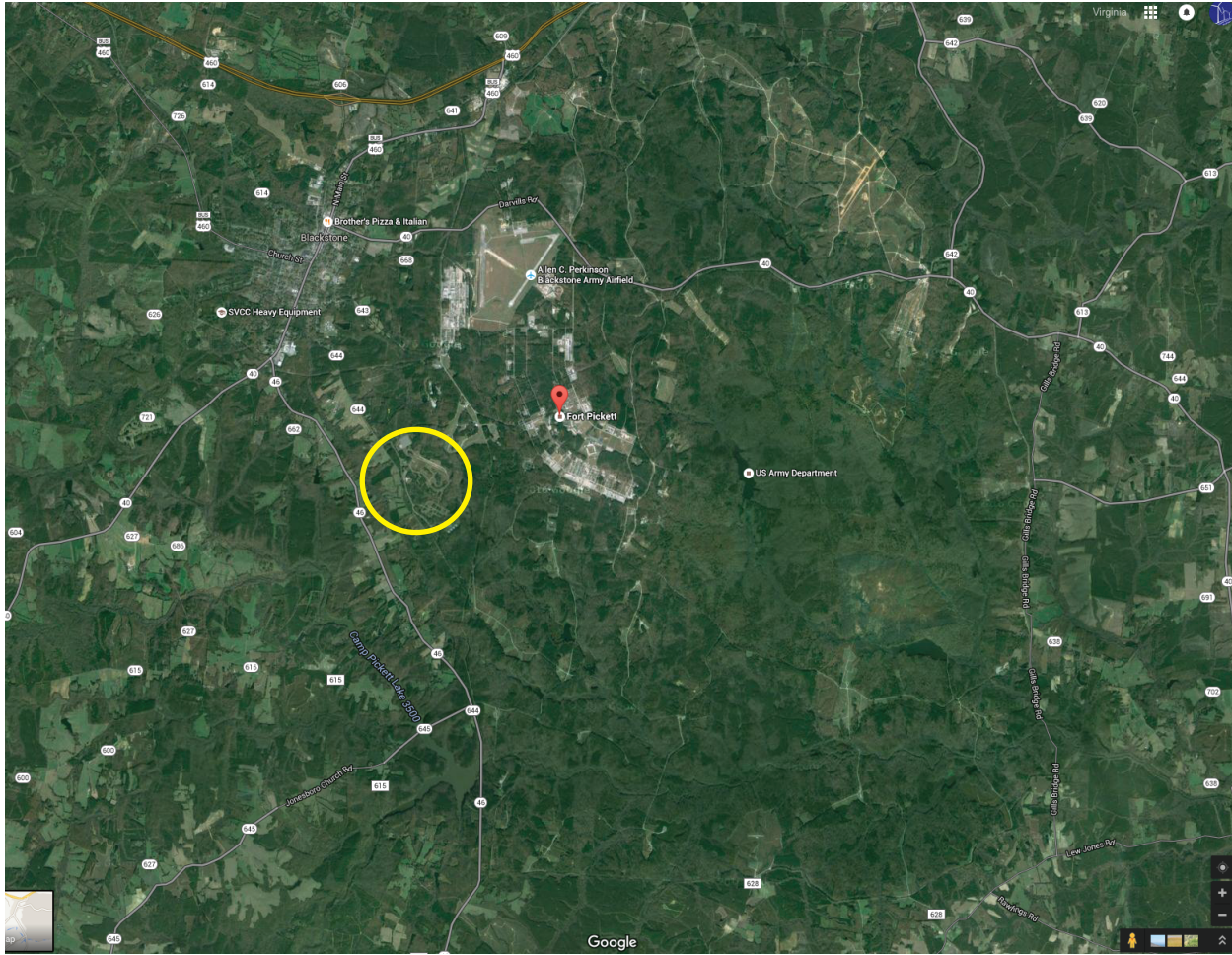
1875 Ridge Rd

Blackstone, VA23824

Nottoway County



Google Maps Screenshot



The VSP Public Safety Track is indicated by the yellow circle.

